





Canada Bay Local Environmental Plan 2013

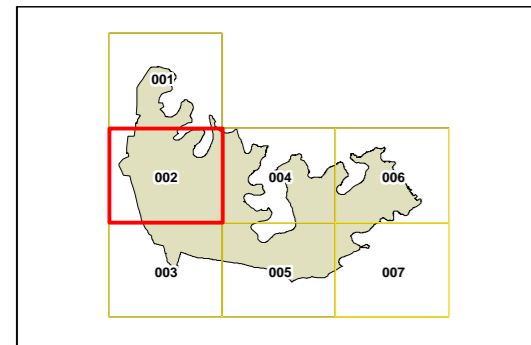
Designated State Public Infrastructure Map Sheet SPI_002

Designated State Public Infrastructure

 Refer to Clause 6.9

Cadastre

 Cadastre 15/09/2016 © Land and Property Information (LPI)



0 200 400 Metres

Projection: GDA 1994
MGA Zone 56

Scale: 1: 10,000 @ A3

Map identification number: 1520_COM_SPI_002_010_20170606

